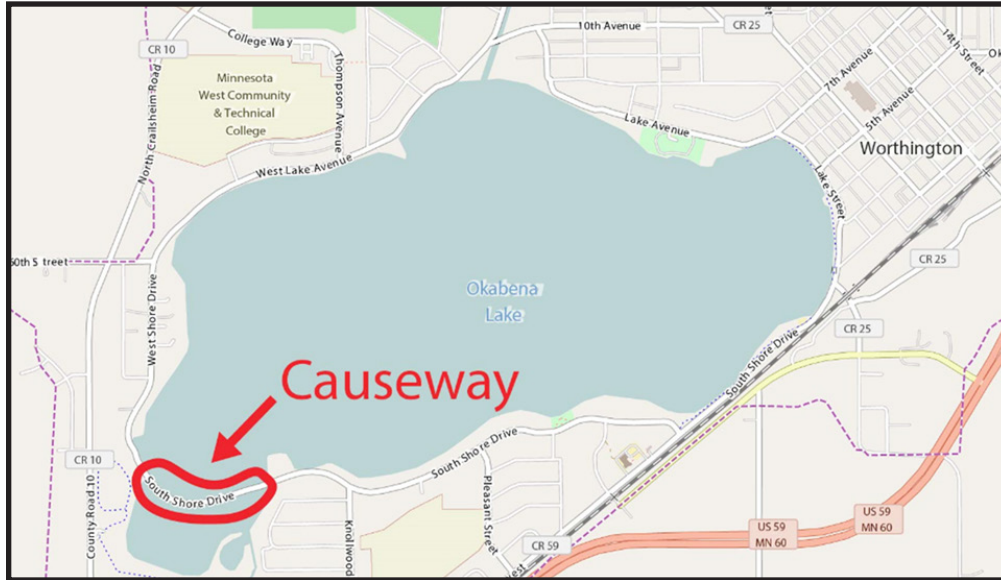


WORTHINGTON'S CAUSEWAY

This is a 2-3 minute survey from the City of Worthington and the Active Living Committee regarding a potential redesign of the stretch of S Shore Drive that crosses Lake Okabena. This stretch of road, known as both “the causeway” and “the grade” will be called the causeway in this survey. All survey responses will be anonymous.



Worthington's causeway provides a road across Lake Okabena that is used by walkers, bicyclists, and motorists. Motorists and bicyclists share two 12 foot travel lanes while walkers typically use improvised dirt paths along both sides of the road. The causeway is also a popular fishing destination for many community members. In addition to the travel lane, there is a 12 foot wide parking lane on the eastern part of the road section that runs about one-third of the total length of the causeway, making this portion of the causeway 36 feet wide.

How do you use the causeway? (Circle all that apply)

- a. To get places by car
- b. To get places by bike
- c. To get places on foot
- d. To take a scenic drive around the lake
- e. To take a scenic bike ride
- f. To take a scenic walk
- g. To fish from the causeway

Do you think the Causeway is safe for everyone who uses it?

- a. Yes
- b. No

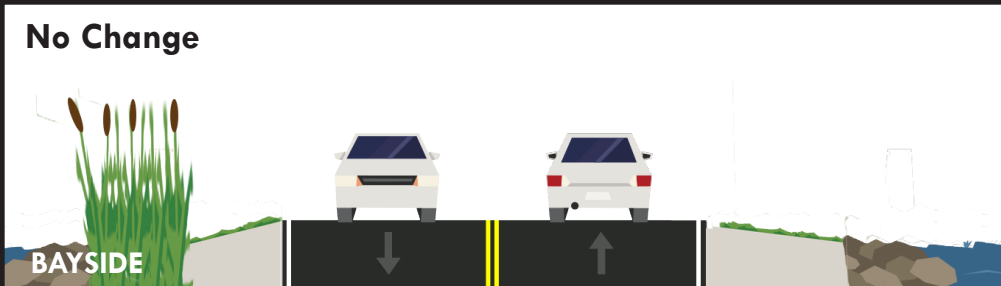
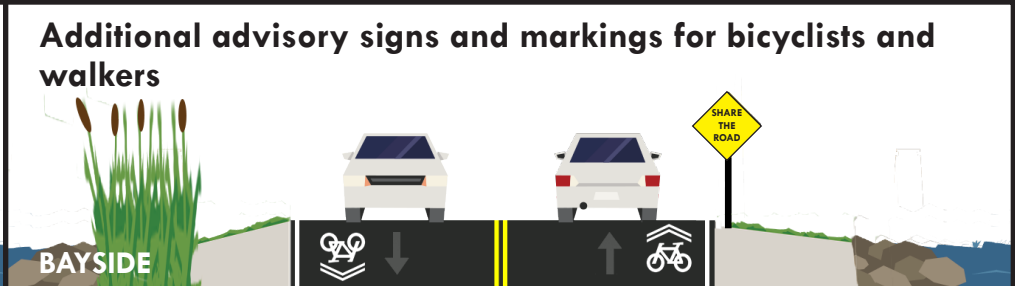
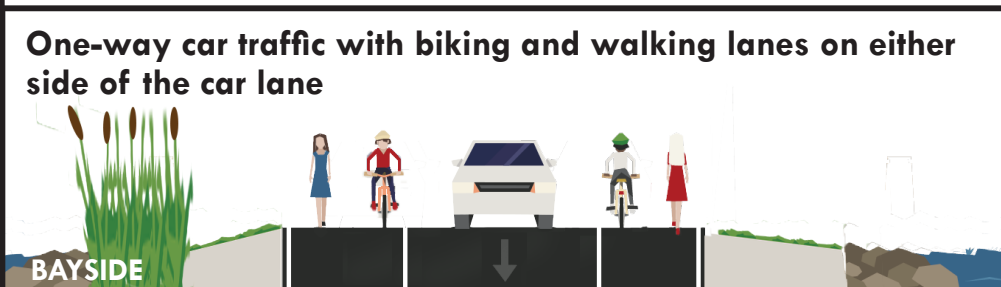
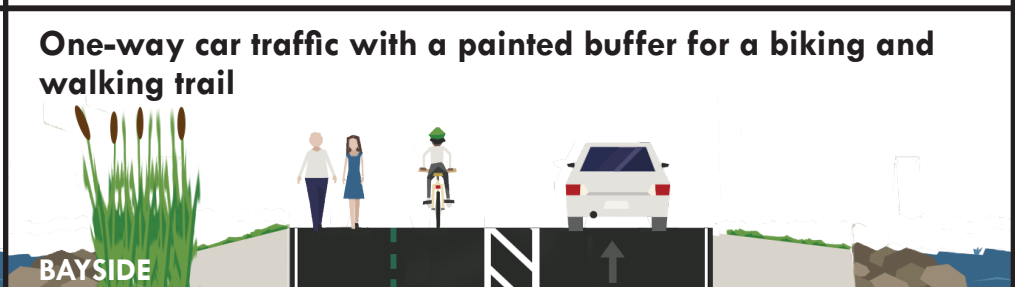
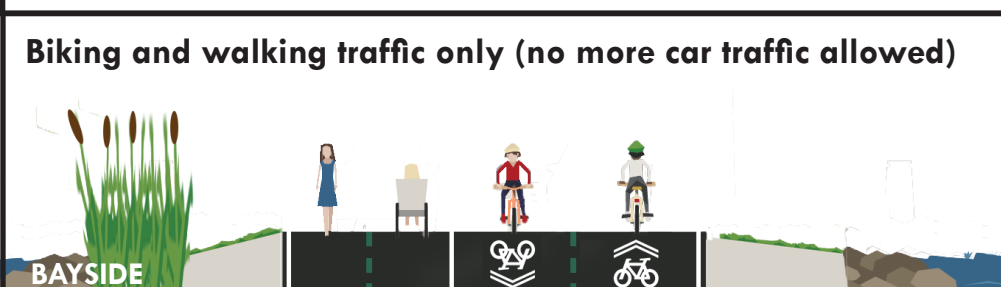
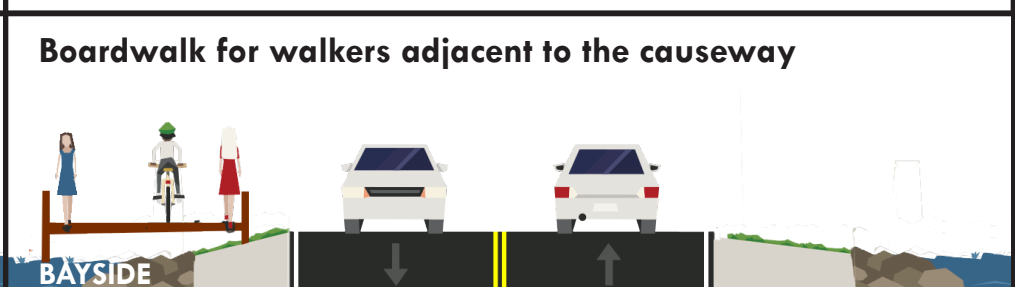
Please return to:

Worthington City Hall
P.O. Box 279
303 9th Street
Worthington, MN 56187

For more information

City of Worthington
(507) 372-8640

Considering the wide range of current uses on the causeway, please rate the following 6 potential design options for the causeway from 1 to 10 where “1” is “extremely dislike” and “10” is “extremely like” by circling the number below each potential design.

<p>No Change</p>  <p>1 2 3 4 5 6 7 8 9 10</p>	<p>Additional advisory signs and markings for bicyclists and walkers</p>  <p>1 2 3 4 5 6 7 8 9 10</p>
<p>One-way car traffic with biking and walking lanes on either side of the car lane</p>  <p>1 2 3 4 5 6 7 8 9 10</p>	<p>One-way car traffic with a painted buffer for a biking and walking trail</p>  <p>1 2 3 4 5 6 7 8 9 10</p>
<p>Biking and walking traffic only (no more car traffic allowed)</p>  <p>1 2 3 4 5 6 7 8 9 10</p>	<p>Boardwalk for walkers adjacent to the causeway</p>  <p>1 2 3 4 5 6 7 8 9 10</p>

Do you have any comments about the causeway or the potential designs? If so, let us know!

Would you like to receive causeway updates? If so, leave your email here: _____

Your contact information will only be used for informational updates on the causeway.